MANANTHAVADY

DISTRICT NAME :WAYANAD

Delimitation Commission, Kerala

Date : 13-10-2025

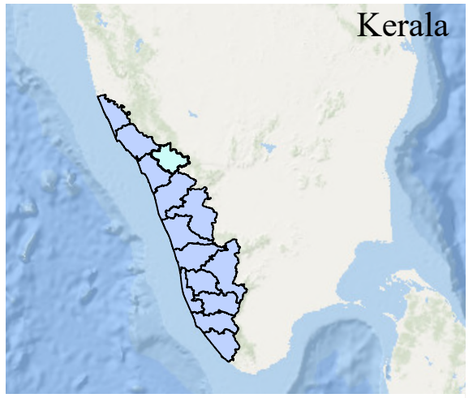

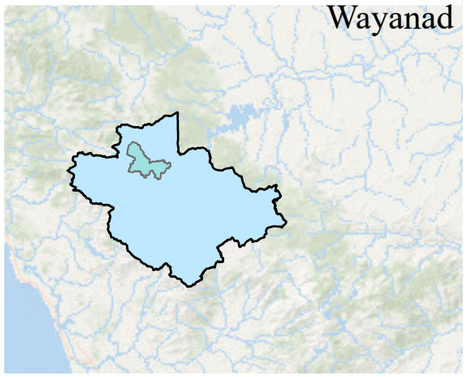

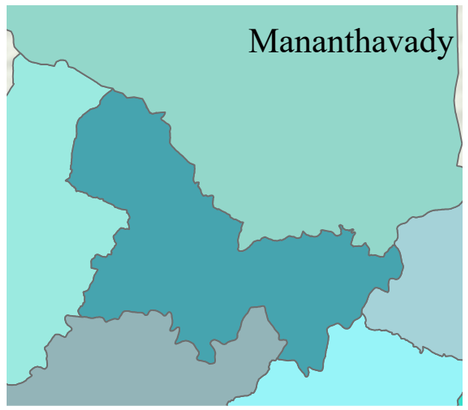

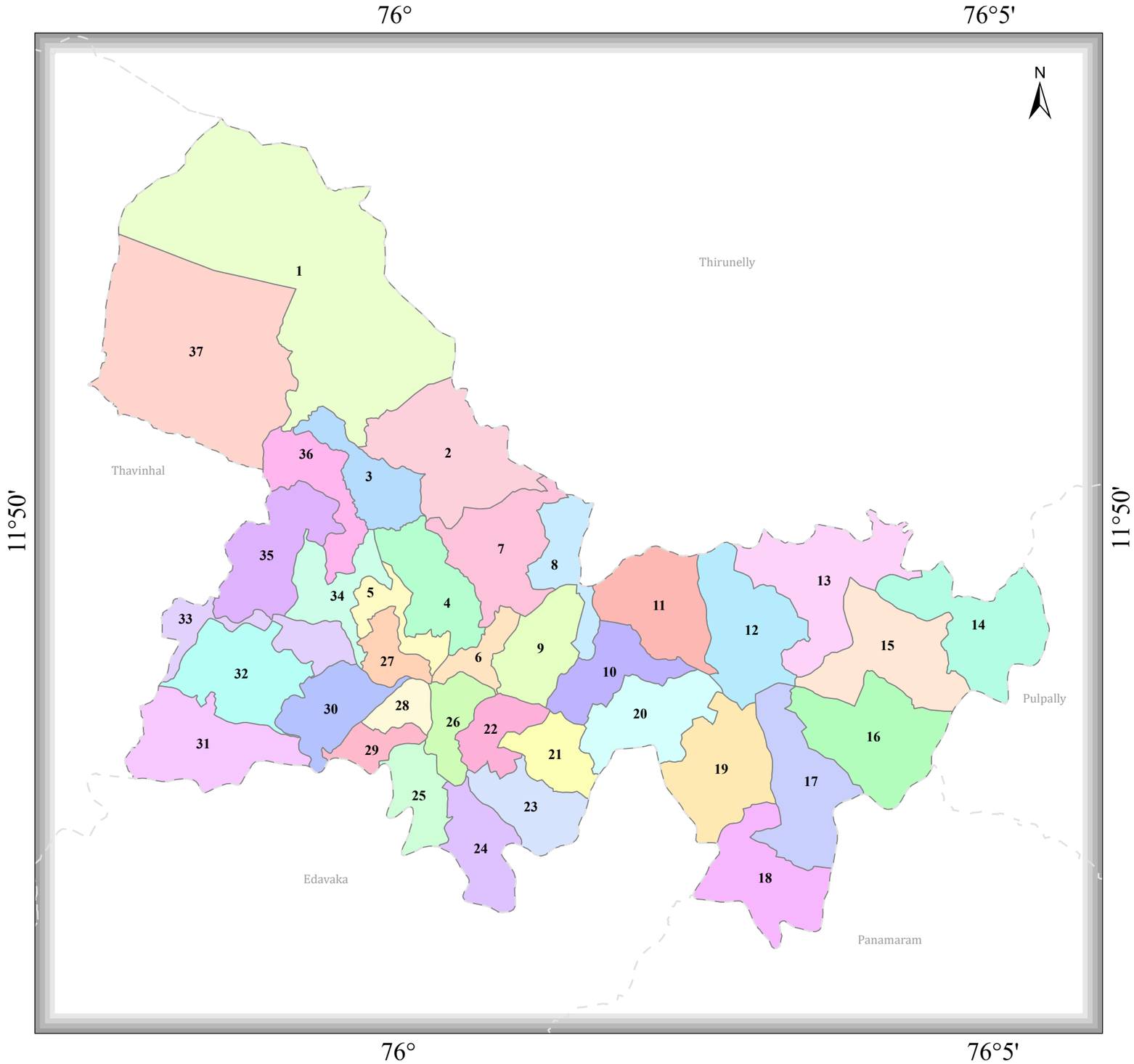

WARD BOUNDARY

- 1-PANCHARAKOLLI
- 2-JESSY
- 3-PILAKKAVU
- 4-KALLIYOTTU
- 5-KALLUMOTTAMKUNNU
- 6-AMBUKUTHI
- 7-CHOYIMOOLA
- 8-ONDAYANGADY
- 9-VINCENTGIRI
- 10-VARADIMOOLA
- 11-MUDRAMOOLA
- 12-CHEROOR
- 13-KURUKKANMOOLA
- 14-KURUVA
- 15-KADANKOLLI
- 16-PAYYAMPALLY
- 17-PUTHIYIDAM
- 18-KOILERY
- 19-THANNIKKAL
- 20-VALLIYOORKKAVU
- 21-MYTHRINAGAR
- 22-CHETTAPPALAM
- 23-ARATTUTHARA
- 24-PERUVAKA
- 25-THAZHEYANGADY
- 26-MANANTHAVADY TOWN
- 27-GORIMOOLA
- 28-ERUMATHERVU
- 29-CLUB KUNNU
- 30-PARIYARAMKUNNU
- 31-OZHAKKODI
- 32-PALAKKULI
- 33-KUZHINILAM
- 34-KANIYARAM
- 35-PUTHANPURA
- 36-KUTTIMOOLA
- 37-CHIRAKKARA

LOCALBODY

- LOCALBODY

Kilometers

0 1 2 4 6 8

Technology Support : Information Kerala Mission